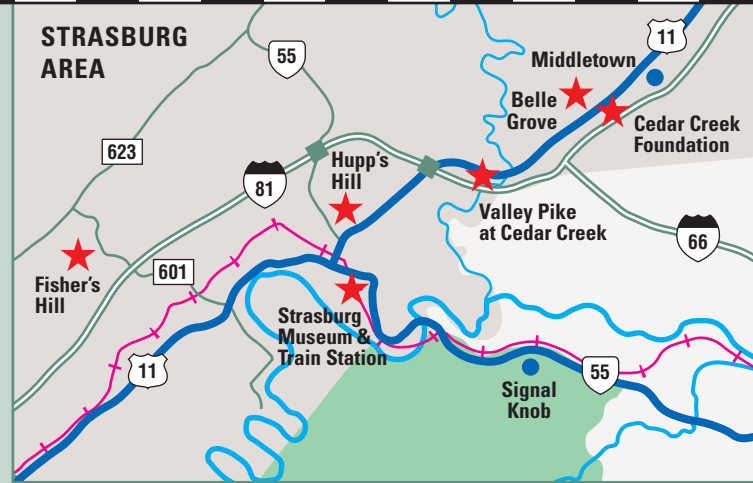
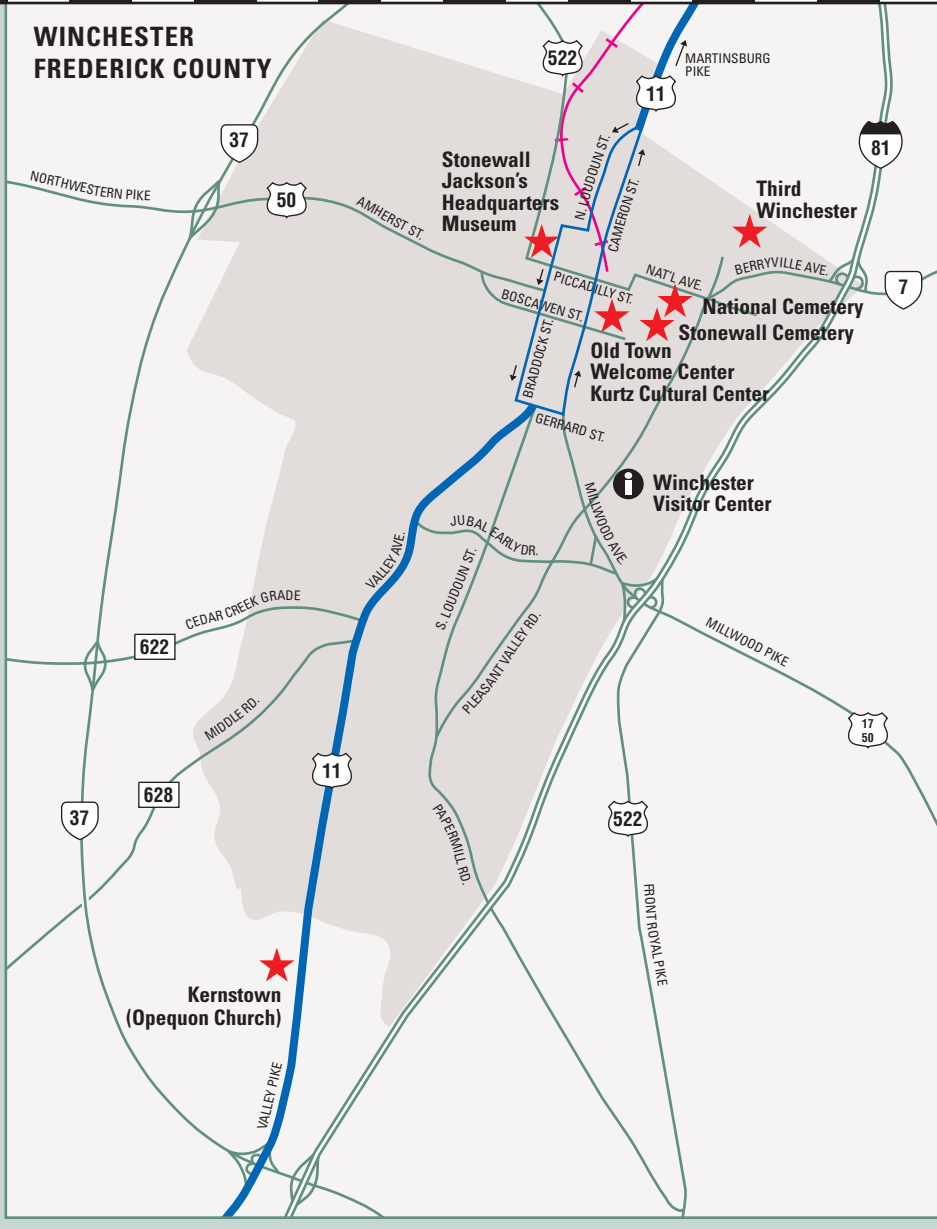


**★ VALLEY CAMPAIGN OF 1862 ★**

- ★ **Winchester** – Stonewall Jackson defeats Nathaniel P. Banks, May 25, 1862.
- ★ **Jackson's Headquarters** – Jackson occupies this house as his headquarters between November 1861 and March 1862.
- ★ **Kernstown** – Opening battle of Jackson's Valley Campaign, March 23, 1862.
- ★ **Valley Pike at Cedar Creek** – Jackson's cavalry commander, Turner Ashby, delays Federal advance March 18, 1862 and March 24, 1862.
- ★ **Hupp's Hill/ Stonewall Jackson Museum** – Study Center with displays and Jackson material.
- ★ **Front Royal** – Jackson routs Federal garrison, May 23, 1862.
- ★ **Warren Rifles Confederate Museum** – Excellent collection of Civil War artifacts.
- ★ **Strasburg Museum & Train Station** – Information here about Jackson's capture of B&O Railroad equipment.
- ★ **Mt. Jackson (Our Soldier's Cemetery)** – Site of large Confederate hospital and burial ground, erected in 1861.
- ★ **Rude's Hill** – Site of Jackson's camp for two weeks following the Battle of Kernstown.
- ★ **White House Bridge** – Ashby delays James Shields' advance by burning this bridge, June 2, 1862.
- ★ **Harrisonburg** – The site of Turner Ashby's mortal wounding on June 6, 1862.
- ★ **Cross Keys** – Jackson defeats Fremont, June 8, 1862.
- ★ **Port Republic Battlefield Park** – Jackson defeats Shields, June 9, 1862. Site of Kemper House Museum.
- ★ **West View** – Jackson joins forces with Edward "Allegheny" Johnson's Army of the Northwest.
- ★ **Jackson's March** – Jackson and Johnson advance on Milroy and Schenck.
- ★ **Fort Johnson** – Earthworks built by Confederate Gen. Edward Johnson in 1862 still visible along park trail.
- ★ **McDowell** – Jackson and Johnson defeat Federals, May 8, 1862.
- ★ **Monterey** – Milroy and Schenck occupy this town on April 6, 1862, and advance to McDowell.
- ★ **Camp Allegheny** – Confederate winter camp. Battle fought here for control of the Staunton-Parkersburg Pike, December 13, 1861.

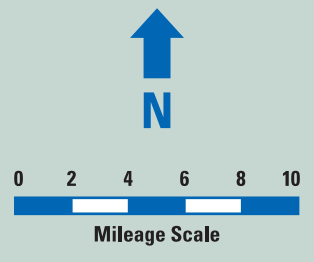
**★ VALLEY CAMPAIGNS OF 1864 ★**

- ★ **Stephens's Depot** – Confederate Gen. Richard Ewell's forces rout retreating Federal column under Robert Milroy, June 15, 1863. Also site of important cavalry action during The Third Battle of Winchester, September 19, 1864.
- ★ **Third Winchester** – Union Gen. Philip Sheridan defeats Jubal Early, September 19, 1864.
- ★ **Stephens City** – Confederate attacks on Union supply trains, May 1864.
- ★ **Belle Grove** – Historic mansion used by Confederate and Union generals throughout the war. The Battle of Cedar Creek was fought on the adjacent fields.
- ★ **Cedar Creek Battlefield Foundation** – Interpretive visitor center for the Battle of Cedar Creek.
- ★ **Valley Pike at Cedar Creek** – Site of Confederate surprise attack on Union camps, October 19, 1864.
- ★ **Hupp's Hill/ Stonewall Jackson Museum** – Site of a fierce engagement fought October 13, 1864.
- ★ **Fishers Hill** – Site of September 22, 1864, battle between Sheridan and Early.
- ★ **Toms Brook** – Battle between Early's and Sheridan's cavalry on October 9, 1864, nicknamed "The Woodstock Races".
- ★ **Rude's Hill** – Site of events prior to the battle of New Market, May 15, 1864, and of the wounding of John McNeill.
- ★ **New Market Battlefield Park** – The Hall of Valor is an interpretive Civil War museum covering the war in Virginia. Emphasis is on the Battle of New Market, May 15, 1864.
- ★ **Piedmont** – Site of David Hunter's defeat of William "Grumble" Jones' Confederates, June 5, 1864.
- ★ **Waynesboro (The Plumb House)** – Final battle in Sheridan's Valley Campaign, March 2, 1865.
- ★ **Staunton Train Station** – Hunter destroys important supply center and rail hub connecting the Valley to Richmond, June 7, 1864.
- ★ **Lexington (Hunter's Raid)** – Hunter entered Lexington and burned Virginia Military Institute, June 11, 1864.
- ★ **Lexington** – Site of the Stonewall Jackson house, Lee Chapel at Washington and Lee University, the Virginia Military Institute and Jackson's grave.
- ★ **Hanging Rock** – John McCausland and Confederate cavalry strikes Hunter's column retreating from Lynchburg.
- ★ **Jubal A. Early's Home Place** – Effort underway to restore Confederate Gen. Jubal Early's boyhood home.



Third Battle of Winchester, September 19, 1864. Nineteenth century print by Kurz & Allison.

VIRGINIA IS FOR LOVERS



Belle Boyd



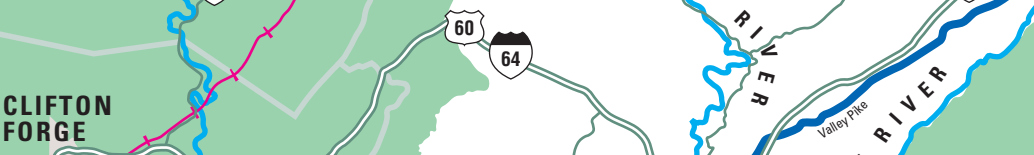
Sitlington Hill from west-Union view at the McDowell Battlefield.



Confederate Infantry Corporal Painting by Don Troiani, Southbury, Connecticut.



Virginia flag carried by 2nd Virginia Infantry "Stonewall Brigade," at First Manassas.



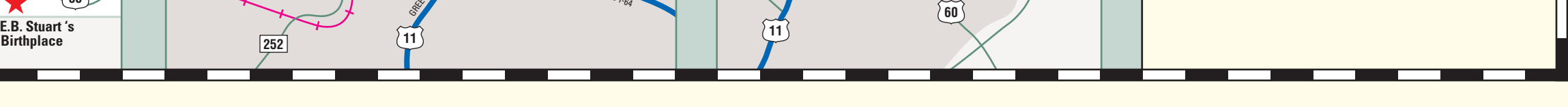
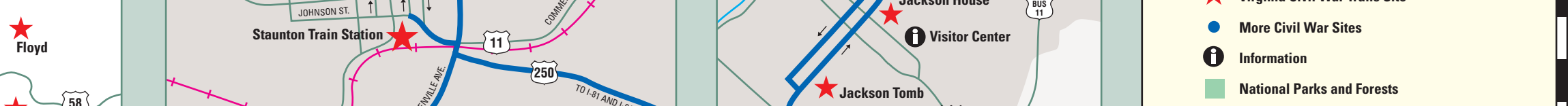
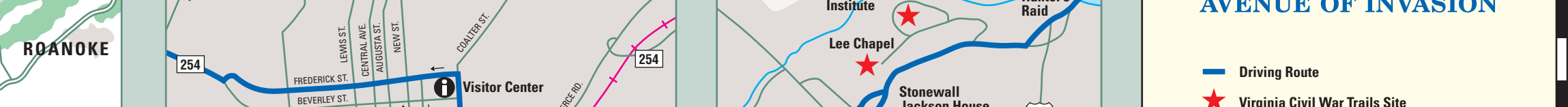

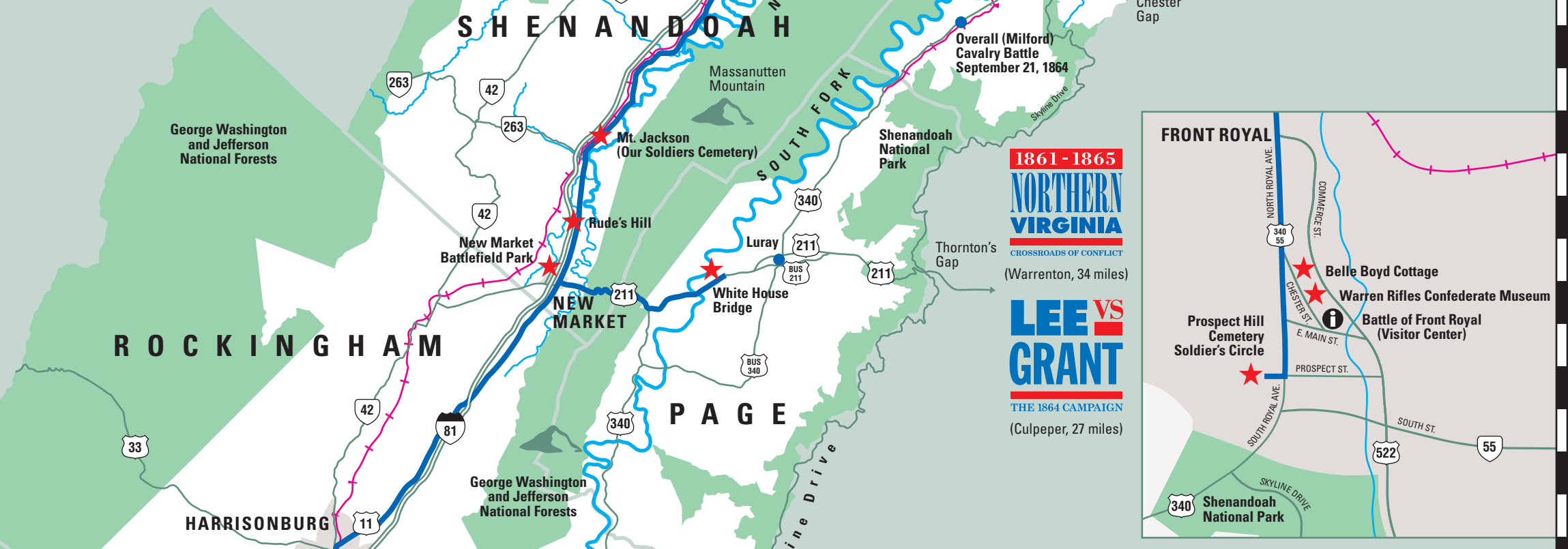
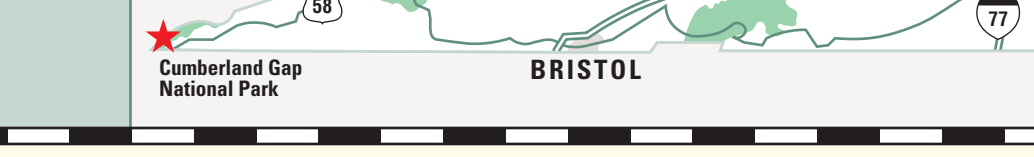
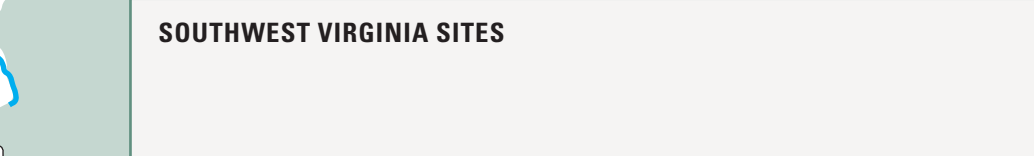

1857 Town View of Staunton, Virginia.



**LEE'S RETREAT**  
(Appomattox Court House, 50 miles)



**LEE'S RETREAT**  
(Appomattox Court House, 65 miles)



**SHENANDOAH VALLEY**  
AVENUE OF INVASION

- Driving Route
- ★ Virginia Civil War Trails Site
- More Civil War Sites
- i Information
- National Parks and Forests